

Hampshire Water Transfer and Water Recycling Project

Land Plans - 1 of 3 documents

VOLUME NUMBER: 2

PLANNING INSPECTORATE SCHEME NUMBER: WA010002

APPLICATION DOCUMENT REFERENCE: 2.2

APFP REGULATION: 5(2)(i)

May 2026

Version 0



from
**Southern
Water.** 

The Southern Water logo graphic consists of three stylized, wavy blue lines of varying lengths, positioned to the right of the text 'Southern Water.'

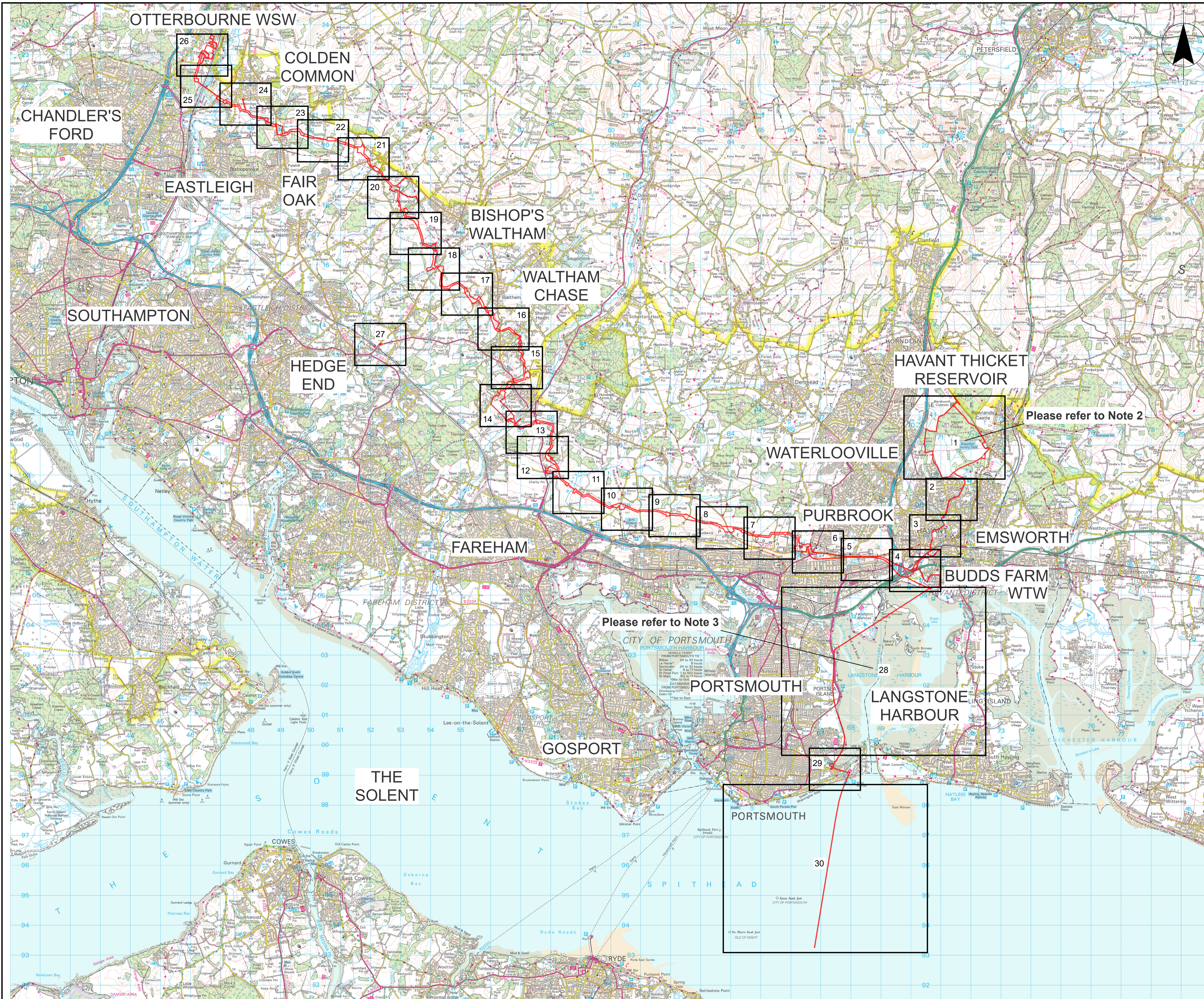


Hampshire Water Transfer and Water Recycling Project
Land Plans

Drawing Number	Revision	Drawing Title	Scale	Sheet Size
Land Plans – 1 of 3 documents				
23008223_PLN_LAND_00	01	LAND PLANS SHEET OVERVIEW	Key Plan - 1:60000	A1
23008223_PLN_LAND_01	01	HAVANT THICKET RESERVOIR KEY PLAN	1:5000	A1
3008223_PLN_LAND_01A	01	HAVANT THICKET RESERVOIR SHEET 1A	1:2500	A1
3008223_PLN_LAND_01B	01	HAVANT THICKET RESERVOIR SHEET 1B	1:2500	A1
3008223_PLN_LAND_01C	01	HAVANT THICKET RESERVOIR SHEET 1C	1:2500	A1
3008223_PLN_LAND_01D	01	HAVANT THICKET RESERVOIR SHEET 1D	1:2500	A1
23008223_PLN_LAND_02	01	LAND PLANS SHEET 2 OF 30	1:2500	A1
23008223_PLN_LAND_03	01	LAND PLANS SHEET 3 OF 30	1:2500	A1
Land Plans – 2 of 3 documents				
23008223_PLN_LAND_04	01	LAND PLANS SHEET 4 OF 30	1:2500	A1
23008223_PLN_LAND_05	01	LAND PLANS SHEET 5 OF 30	1:2500	A1
23008223_PLN_LAND_06	01	LAND PLANS SHEET 6 OF 30	1:2500	A1
23008223_PLN_LAND_07	01	LAND PLANS SHEET 7 OF 30	1:2500	A1
23008223_PLN_LAND_08	01	LAND PLANS SHEET 8 OF 30	1:2500	A1
23008223_PLN_LAND_09	01	LAND PLANS SHEET 9 OF 30	1:2500	A1
23008223_PLN_LAND_10	01	LAND PLANS SHEET 10 OF 30	1:2500	A1
23008223_PLN_LAND_11	01	LAND PLANS SHEET 11 OF 30	1:2500	A1
23008223_PLN_LAND_12	01	LAND PLANS SHEET 12 OF 30	1:2500	A1
23008223_PLN_LAND_13	01	LAND PLANS SHEET 13 OF 30	1:2500	A1
23008223_PLN_LAND_14	01	LAND PLANS SHEET 14 OF 30	1:2500	A1
23008223_PLN_LAND_15	01	LAND PLANS SHEET 15 OF 30	1:2500	A1
23008223_PLN_LAND_16	01	LAND PLANS SHEET 16 OF 30	1:2500	A1
23008223_PLN_LAND_17	01	LAND PLANS SHEET 17 OF 30	1:2500	A1
23008223_PLN_LAND_18	01	LAND PLANS SHEET 18 OF 30	1:2500	A1
23008223_PLN_LAND_19	01	LAND PLANS SHEET 19 OF 30	1:2500	A1
23008223_PLN_LAND_20	01	LAND PLANS SHEET 20 OF 30	1:2500	A1
Land Plans – 3 of 3 documents				
23008223_PLN_LAND_21	01	LAND PLANS SHEET 21 OF 30	1:2500	A1
23008223_PLN_LAND_22	01	LAND PLANS SHEET 22 OF 30	1:2500	A1
23008223_PLN_LAND_23	01	LAND PLANS SHEET 23 OF 30	1:2500	A1
23008223_PLN_LAND_24	01	LAND PLANS SHEET 24 OF 30	1:2500	A1

Hampshire Water Transfer and Water Recycling Project
Land plans

Drawing Number	Revision	Drawing Title	Scale	Sheet Size
23008223_PLN_LAND_25	01	LAND PLANS SHEET 25 OF 30	1:2500	A1
23008223_PLN_LAND_26	01	LAND PLANS SHEET 26 OF 30	1:2500	A1
23008223_PLN_LAND_27	01	LAND PLANS SHEET 27 OF 30	1:2500	A1
23008223_PLN_LAND_28	01	LANGSTONE HARBOUR KEY PLAN	1:10000	A1
23008223_PLN_LAND_28A	01	LANGSTONE HARBOUR SHEET 28A	1:2500	A1
23008223_PLN_LAND_28B	01	LANGSTONE HARBOUR SHEET 28B	1:2500	A1
23008223_PLN_LAND_28C	01	LANGSTONE HARBOUR SHEET 28C	1:2500	A1
23008223_PLN_LAND_28D	01	LANGSTONE HARBOUR SHEET 28D	1:2500	A1
23008223_PLN_LAND_29	01	LAND PLANS SHEET 29 OF 30	1:2500	A1
23008223_PLN_LAND_30	01	LAND PLANS SHEET 30 OF 30	1:10000	A1
23008223_PLN_LAND_APPENDIX_A	01	SUPPLIMENTRY SHEET A	1:500	A1



SITE LOCATION
SCALE 1 : 250,000
m10,000 0 10,000m

- NOTES**
1. COORDINATE SYSTEM: BRITISH NATIONAL GRID, PROJECTION: TRANSVERSE MERCATOR, DATUM: OSGB 1936
 2. THE DETAILS OF HAVANT THICKET RESERVOIR ARE SHOWN ON SHEETS 1A TO 1D. PLEASE REFER TO THE KEY PLAN FOR HAVANT THICKET RESERVOIR TO SHOW THE RELATIONSHIP BETWEEN THESE SHEETS
 3. THE DETAILS OF LANGSTONE HARBOUR ARE SHOWN ON SHEETS 28A TO 28E. PLEASE REFER TO THE KEY PLAN FOR LANGSTONE HARBOUR TO SHOW THE RELATIONSHIP BETWEEN THESE SHEETS

REFERENCES
710166-SWS-XX-XX-DR-Z-08100 SOUTHERN WATER WORKS PLAN
APPLICATION DOCUMENT NO: (WA010002)

LEGEND

- ORDER LIMITS
- SHEET EXTENTS

SCALE 1 : 60,000
m2400 0 2400m

DATE	ORIG	CHKD	REVD	APPR	REV	STS	REASON FOR ISSUE
18/05/26					01	S0	Initial Status

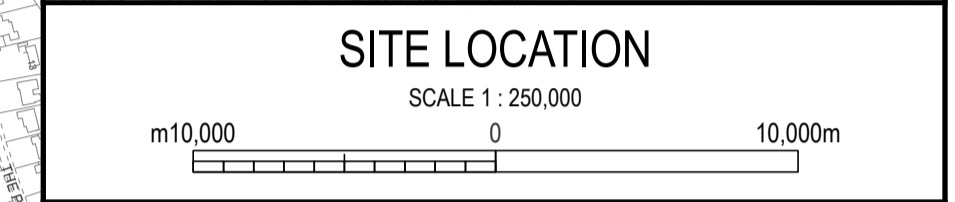
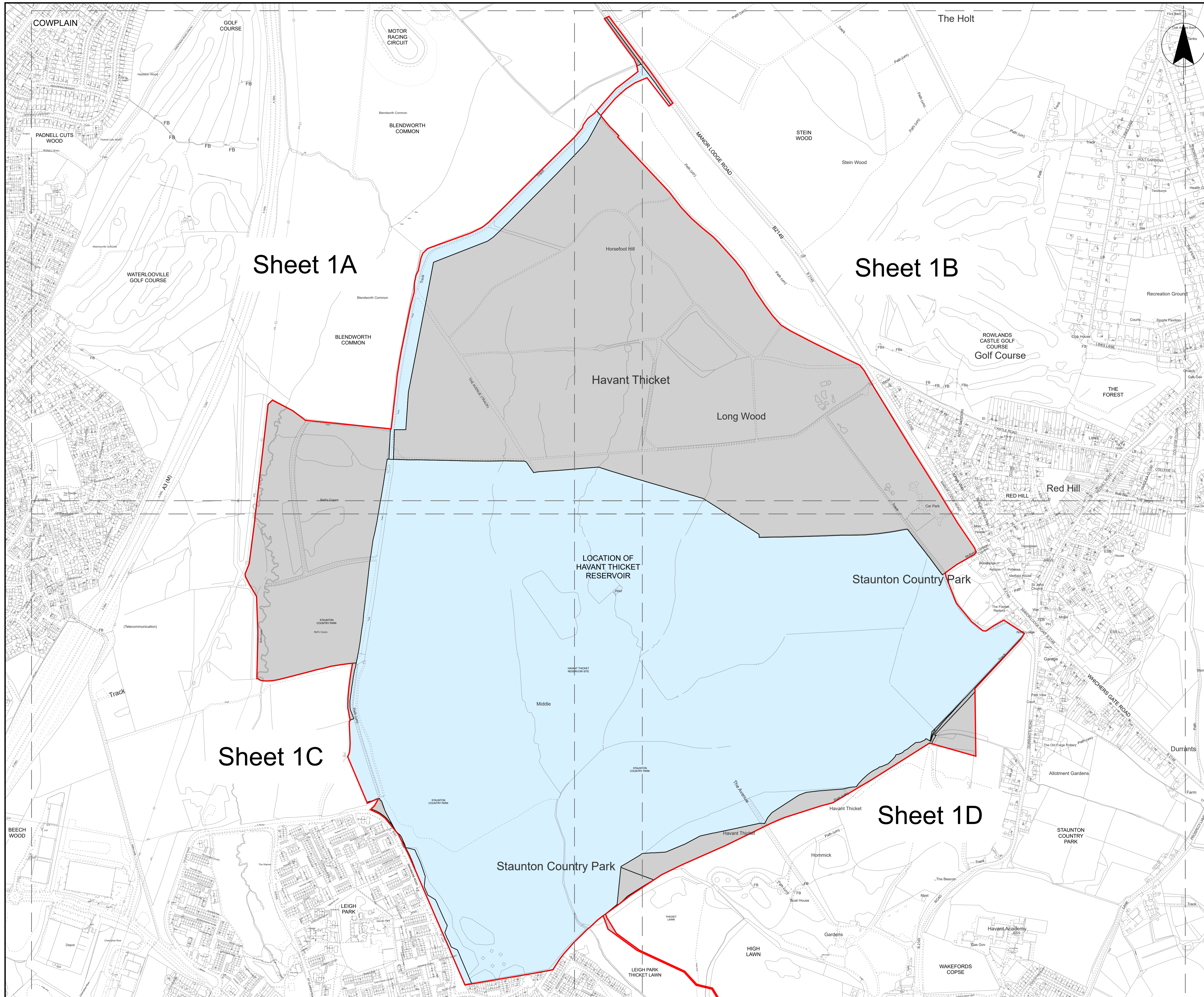
SOUTHERN WATER LIMITED 2026. THE CONCEPTS AND INFORMATION CONTAINED IN THIS DOCUMENT ARE THE COPYRIGHT OF SOUTHERN WATER LIMITED. USE OR COPYING OF THE DOCUMENT IN WHOLE OR IN PART WITHOUT THE WRITTEN PERMISSION OF SOUTHERN WATER LIMITED CONSTITUTES AN INFRINGEMENT OF COPYRIGHT. SOUTHERN WATER LIMITED DOES NOT WARRANT THAT THIS DOCUMENT IS DEFINITIVE NOR FREE OF ERROR AND DOES NOT ACCEPT LIABILITY FOR ANY LOSS CAUSED OR ARISING FROM RELIANCE UPON INFORMATION PROVIDED HEREIN.

Southern House
Yeoman Road
Worthing
West Sussex
BN13 3NX
telephone (01903) 264444
fax (01903) 691435

PROJECT TITLE
HAMPSHIRE WATER TRANSFER AND WATER RECYCLING PROJECT

DRAWING TITLE
LAND PLANS
KEY PLAN
APFP REGULATION 5(2)(i)

SITE UNIT MNEMONIC	SITE UNIT NO.	MASTER SIZE
PRN	SCALE	STATUS
DM DRAWING NO.	REVISION	
	23008223_PLN_LAND_00	01



NOTES

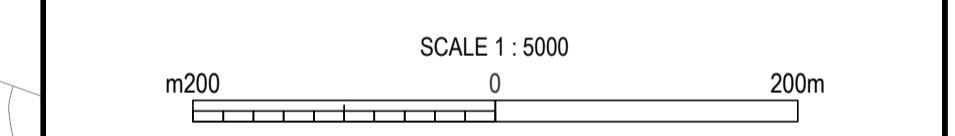
1. COORDINATE SYSTEM: BRITISH NATIONAL GRID, PROJECTION: TRANSVERSE MERCATOR, DATUM: OSGB 1936
2. THIS KEY PLAN SHOWS THE RELATIONSHIP BETWEEN SHEETS 1A TO 1D.

REFERENCES

710166-SWS-XX-XX-DR-Z-08101 SOUTHERN WATER WORKS PLAN
APPLICATION DOCUMENT NO: (WA010002)

LEGEND

- ORDER LIMITS
- SHEET EXTENTS
- LAND PLOTS
- NEW RIGHTS (INCLUDING RESTRICTIONS) TO BE COMPULSORILY ACQUIRED AND TEMPORARY USE OF LAND AND IN RELATION WHICH IT IS PROPOSED TO SUSPEND OR EXTINGUISH EASEMENTS, SERVITUDES AND OTHER PRIVATE RIGHTS
- LAND OVER WHICH NO COMPULSORY ACQUISITION OR TEMPORARY USE POWERS ARE BEING SOUGHT



18/05/26	---	---	---	---	01	S0	Initial Status
DATE	ORIG	CHKD	REVD	APPR	REV	STS	REASON FOR ISSUE

SOUTHERN WATER LIMITED 2026. THE CONCEPTS AND INFORMATION CONTAINED IN THIS DOCUMENT ARE THE COPYRIGHT OF SOUTHERN WATER LIMITED. USE OR COPYING OF THE DOCUMENT IN WHOLE OR IN PART WITHOUT THE WRITTEN PERMISSION OF SOUTHERN WATER LIMITED CONSTITUTES AN INFRINGEMENT OF COPYRIGHT. SOUTHERN WATER LIMITED DOES NOT WARRANT THAT THIS DOCUMENT IS DEFINITIVE NOR FREE OF ERROR AND DOES NOT ACCEPT LIABILITY FOR ANY LOSS CAUSED OR ARISING FROM RELIANCE UPON INFORMATION PROVIDED HEREIN.

Water for Life from Southern Water.

Southern House
Yeoman Road
Worthing
West Sussex
BN13 3NX
telephone (01903) 264444
fax (01903) 691435

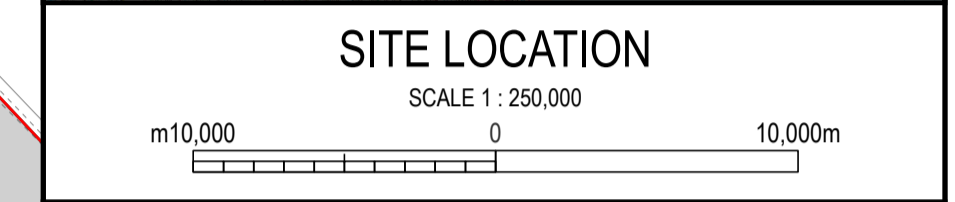
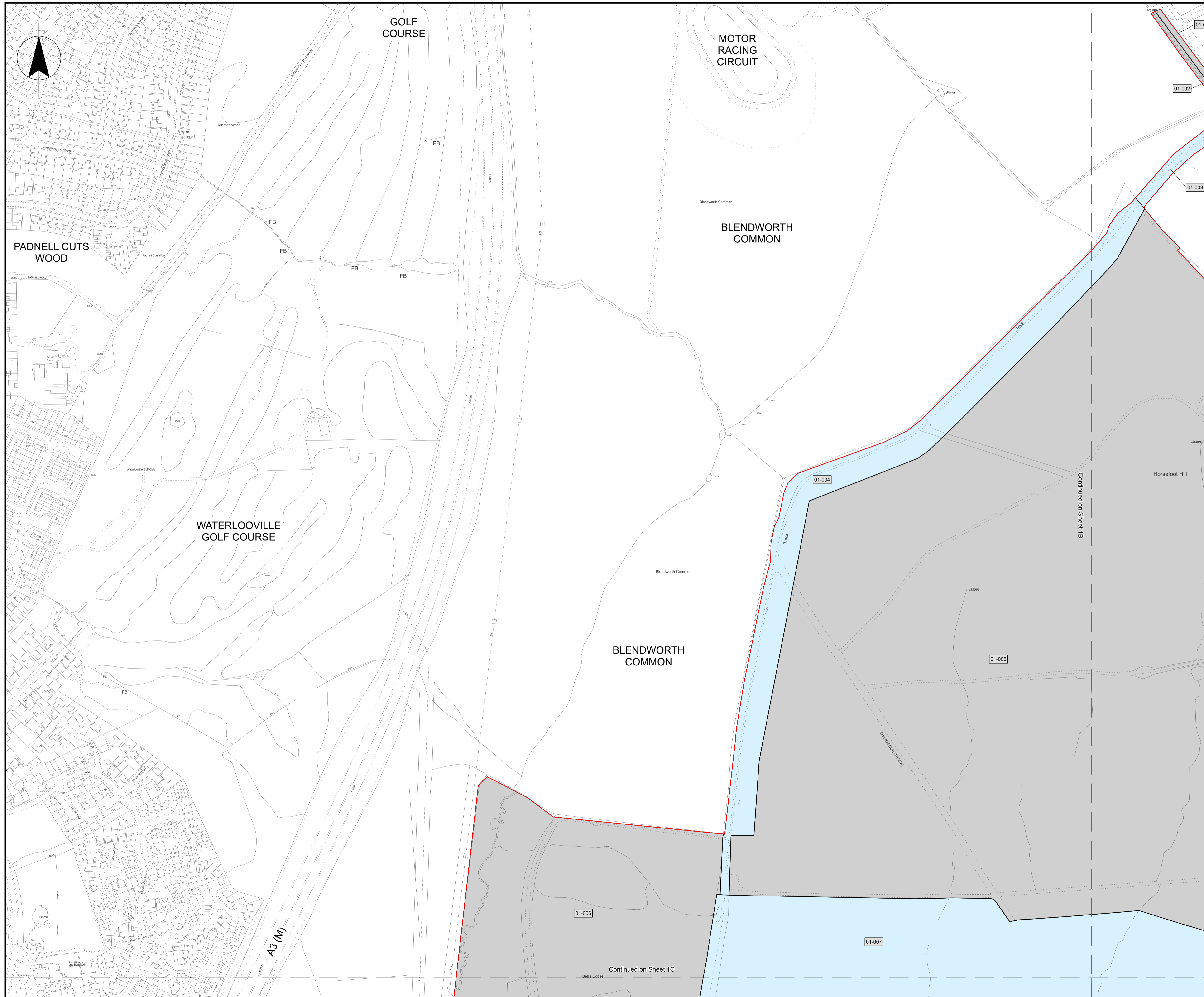
PROJECT TITLE

HAMPSHIRE WATER TRANSFER AND WATER RECYCLING PROJECT

DRAWING TITLE

LAND PLANS
HAVANT THICKET RESERVOIR KEY PLAN
APFP REGULATION 5(2)(i)

SITE UNIT MNEMONIC	SITE UNIT NO.	MASTER SIZE
710166	1:5000	A1
DM DRAWING NO.	SCALE	STATUS
23008223_PLN_LAND_01	1:5000	S0
		REVISION
		01

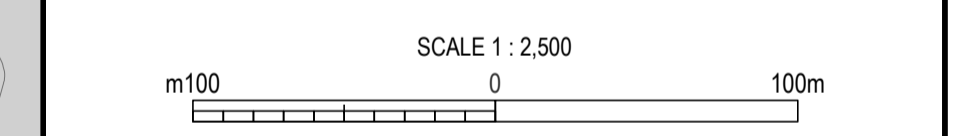


NOTES
1. COORDINATE SYSTEM: BRITISH NATIONAL GRID, PROJECTION: TRANSVERSE MERCATOR, DATUM: OSGB 1936

REFERENCES
710166-SWS-XX-XX-DR-Z-08131 SOUTHERN WATER WORKS PLAN
APPLICATION DOCUMENT NO: (WA010002)

LEGEND

- ORDER LIMITS
- SHEET EXTENTS
- LAND PLOTS
- NEW RIGHTS (INCLUDING RESTRICTIONS) TO BE COMPULSORILY ACQUIRED AND TEMPORARY USE OF LAND AND IN RELATION WHICH IT IS PROPOSED TO SUSPEND OR EXTINGUISH EASEMENTS, SERVITUDES AND OTHER PRIVATE RIGHTS
- LAND OVER WHICH NO COMPULSORY ACQUISITION OR TEMPORARY USE POWERS ARE BEING SOUGHT



18/05/26	---	---	---	---	01	S0	Initial Status
----------	-----	-----	-----	-----	----	----	----------------

DATE	ORIG	CHKD	REVD	APPR	REV	STS	REASON FOR ISSUE
18/05/26	---	---	---	---	---	---	---

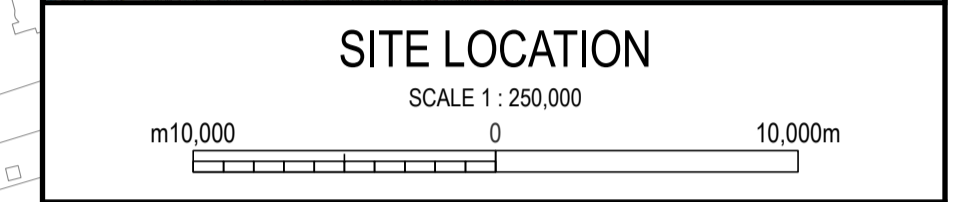
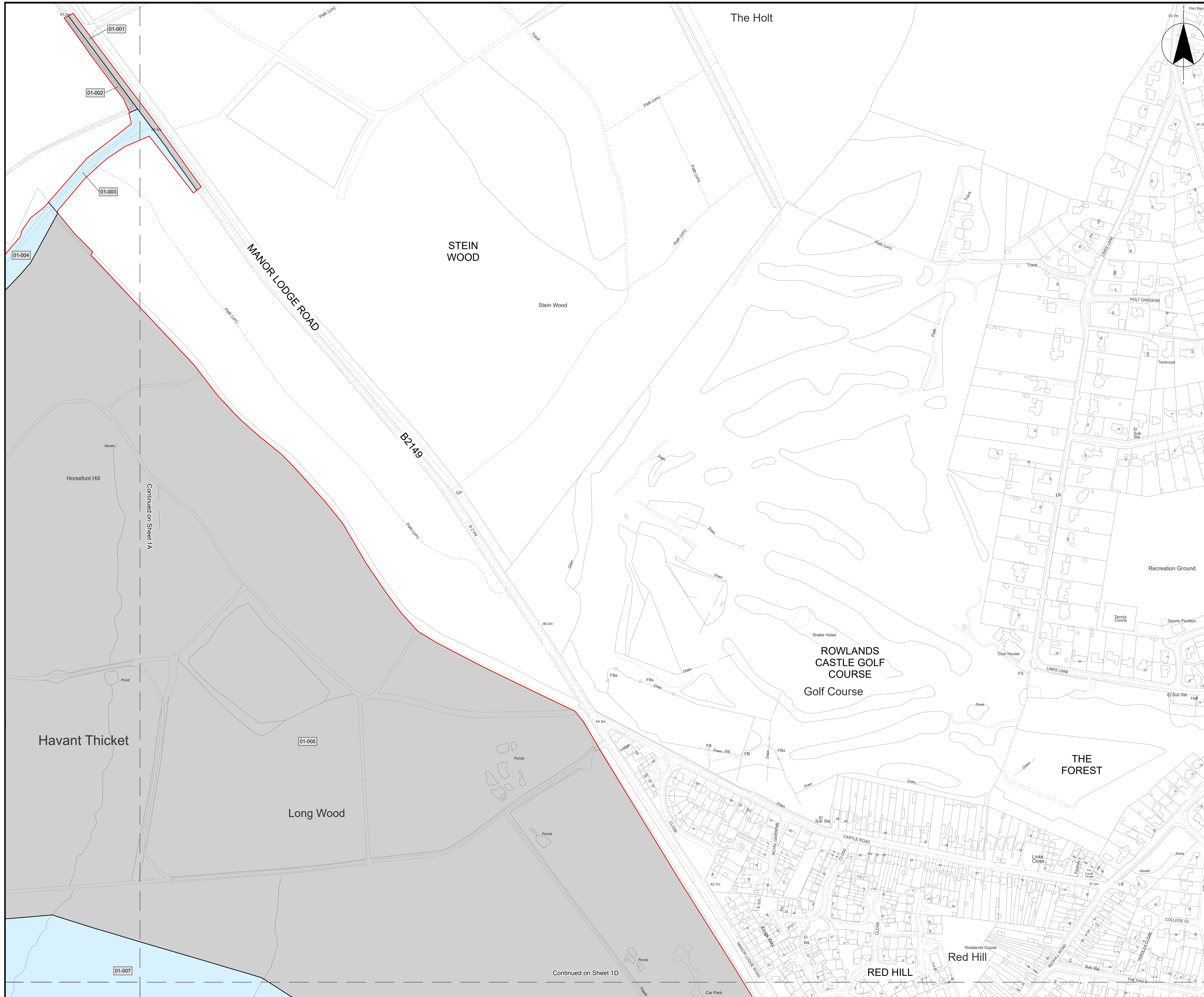
SOUTHERN WATER LIMITED 2026. THE CONCEPTS AND INFORMATION CONTAINED IN THIS DOCUMENT ARE THE COPYRIGHT OF SOUTHERN WATER LIMITED. USE OR COPYING OF THE DOCUMENT IN WHOLE OR IN PART WITHOUT THE WRITTEN PERMISSION OF SOUTHERN WATER LIMITED CONSTITUTES AN INFRINGEMENT OF COPYRIGHT. SOUTHERN WATER LIMITED DOES NOT WARRANT THAT THIS DOCUMENT IS DEFINITIVE NOR FREE OF ERROR AND DOES NOT ACCEPT LIABILITY FOR ANY LOSS CAUSED OR ARISING FROM RELIANCE UPON INFORMATION PROVIDED HEREIN.

Southern House
Yeoman Road
Worthing
West Sussex
BN13 3NX
telephone (01903) 264444
fax (01903) 691435

PROJECT TITLE
HAMPSHIRE WATER TRANSFER AND WATER RECYCLING PROJECT

DRAWING TITLE
LAND PLANS
HAVANT THICKET RESERVOIR SHEET 1A
APFP REGULATION 5(2)(i)

SITE LIMIT MNEMONIC	SITE LIMIT NO.	MASTER SIZE
PRN 710166	SCALE 1:2500	A1
DM DRAWING NO. 23008223_PLN_LAND_01A	STATUS S0	REVISION 01

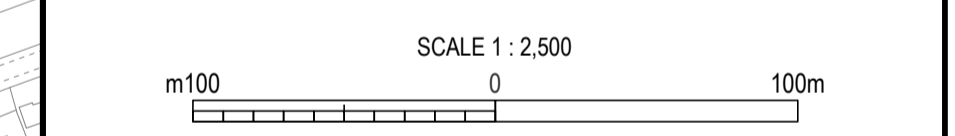


NOTES
 1. COORDINATE SYSTEM: BRITISH NATIONAL GRID, PROJECTION: TRANSVERSE MERCATOR, DATUM: OSGB 1936

REFERENCES
 710166-SWS-XX-XX-DR-Z-08132 SOUTHERN WATER WORKS PLAN
 APPLICATION DOCUMENT NO: (WA010002)

LEGEND

	ORDER LIMITS
	SHEET EXTENTS
	LAND PLOTS
	NEW RIGHTS (INCLUDING RESTRICTIONS) TO BE COMPULSORILY ACQUIRED AND TEMPORARY USE OF LAND AND IN RELATION WHICH IT IS PROPOSED TO SUSPEND OR EXTINGUISH EASEMENTS, SERVITUDES AND OTHER PRIVATE RIGHTS
	LAND OVER WHICH NO COMPULSORY ACQUISITION OR TEMPORARY USE POWERS ARE BEING SOUGHT



18/05/26	---	---	---	01	S0	Initial Status
----------	-----	-----	-----	----	----	----------------

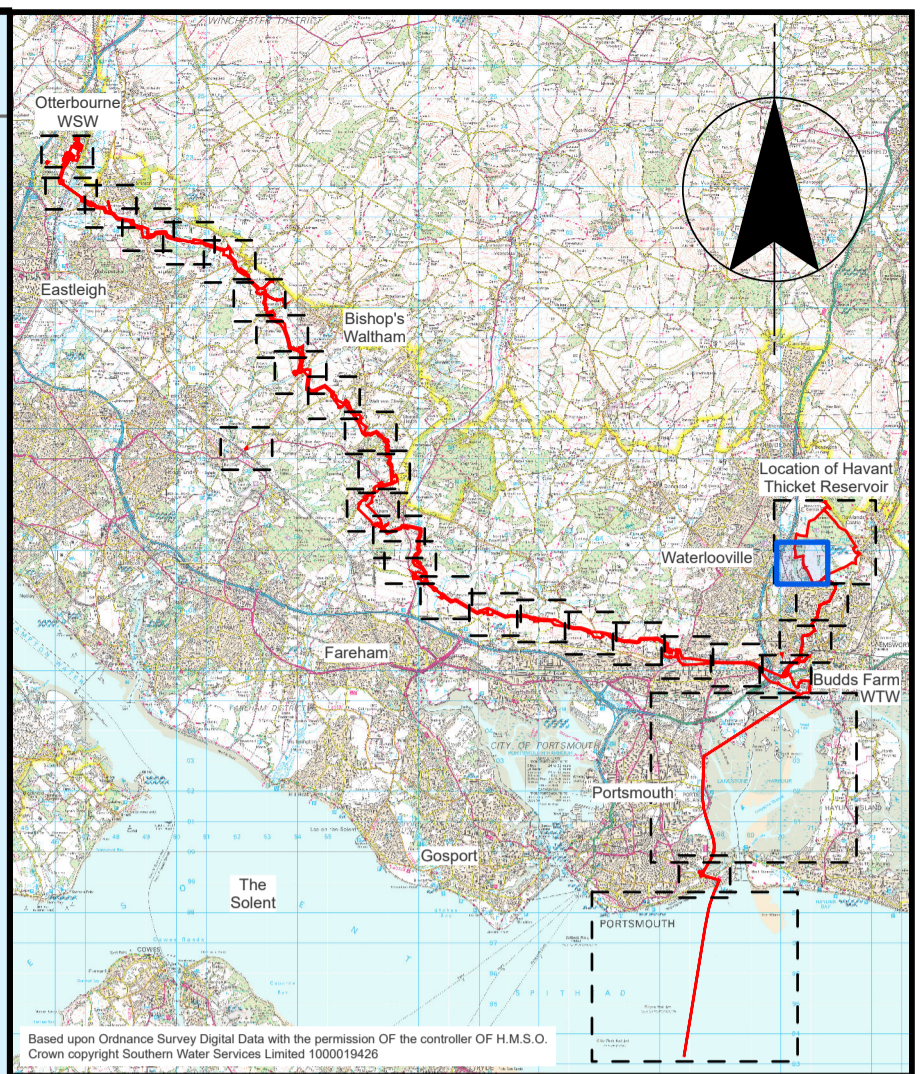
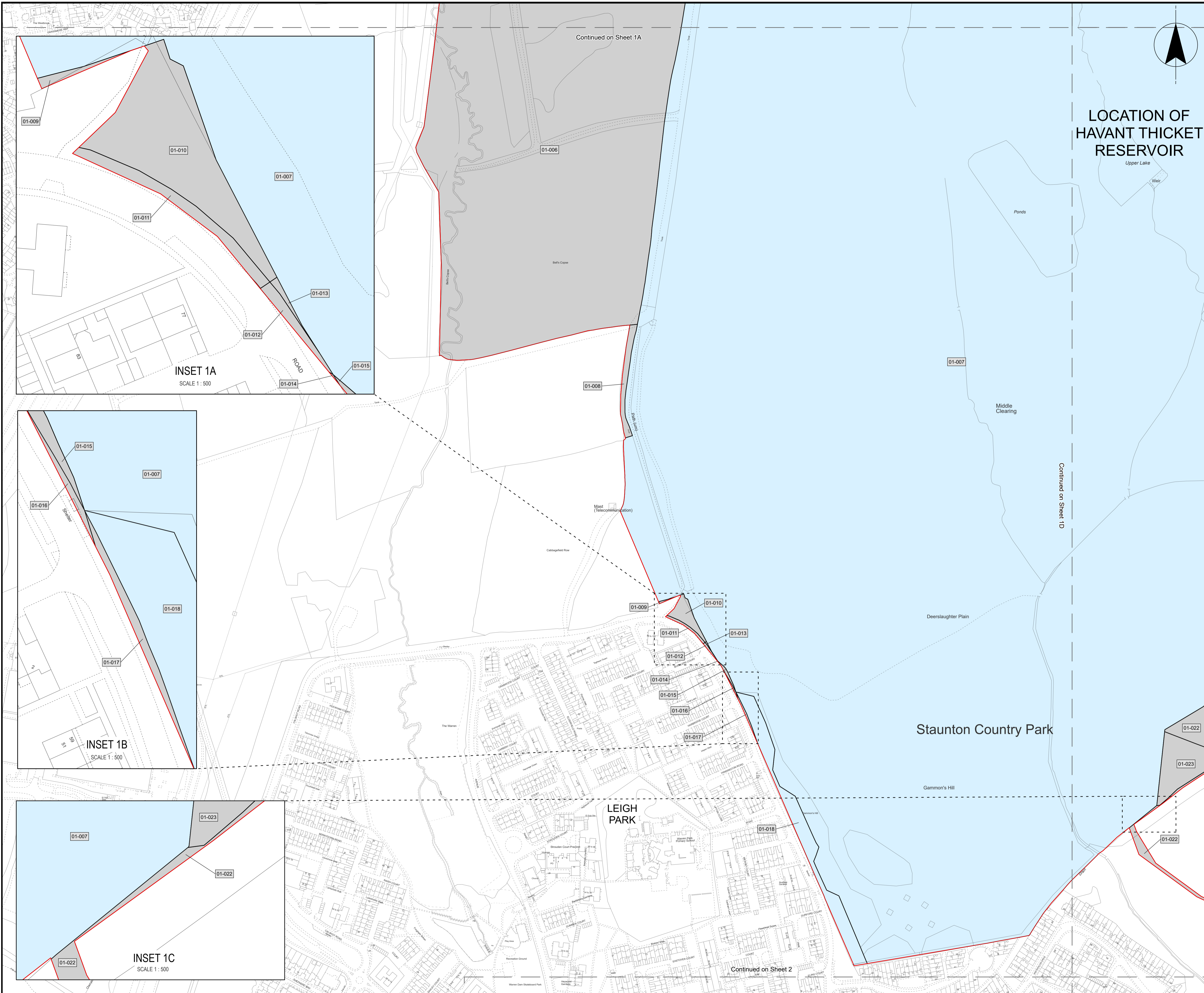
SOUTHERN WATER LIMITED 2026. THE CONCEPTS AND INFORMATION CONTAINED IN THIS DOCUMENT ARE THE COPYRIGHT OF SOUTHERN WATER LIMITED. USE OR COPYING OF THE DOCUMENT IN WHOLE OR IN PART WITHOUT THE WRITTEN PERMISSION OF SOUTHERN WATER LIMITED CONSTITUTES AN INFRINGEMENT OF COPYRIGHT. SOUTHERN WATER LIMITED DOES NOT WARRANT THAT THIS DOCUMENT IS DEFINITIVE NOR FREE OF ERROR AND DOES NOT ACCEPT LIABILITY FOR ANY LOSS CAUSED OR ARISING FROM RELIANCE UPON INFORMATION PROVIDED HEREIN.

Southern House
 Yeoman Road
 Worthing
 West Sussex
 BN13 3NX
 telephone (01903) 264444
 fax (01903) 691435

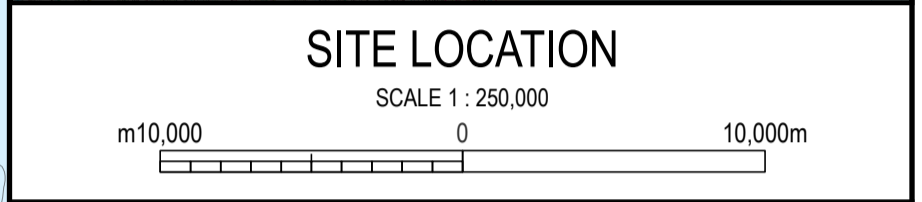
PROJECT TITLE
 HAMPSHIRE WATER TRANSFER AND WATER RECYCLING PROJECT

DRAWING TITLE
 LAND PLANS
 HAVANT THICKET RESERVOIR SHEET 1B
 APPF REGULATION 5(2)(i)

SITE LIMIT MNEMONIC	SITE LIMIT NO.	MASTER SIZE
PRN 710166	SCALE 1:2500	A1
DM DRAWING NO. 23008223_PLN_LAND_01B	STATUS S0	REVISION 01



LOCATION OF HAVANT THICKET RESERVOIR
Upper Lake

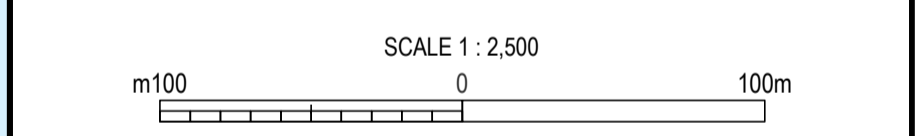


NOTES
1. COORDINATE SYSTEM: BRITISH NATIONAL GRID, PROJECTION: TRANSVERSE MERCATOR, DATUM: OSGB 1936

REFERENCES
710166-SWS-XX-XX-DR-Z-08133 SOUTHERN WATER WORKS PLAN
APPLICATION DOCUMENT NO: (WA010002)

LEGEND

	ORDER LIMITS
	SHEET EXTENTS
	LAND PLOTS
	NEW RIGHTS (INCLUDING RESTRICTIONS) TO BE COMPULSORILY ACQUIRED AND TEMPORARY USE OF LAND AND IN RELATION WHICH IT IS PROPOSED TO SUSPEND OR EXTINGUISH EASEMENTS, SERVITUDES AND OTHER PRIVATE RIGHTS
	LAND OVER WHICH NO COMPULSORY ACQUISITION OR TEMPORARY USE POWERS ARE BEING SOUGHT



18/05/26	---	---	---	---	01	S0	Initial Status
DATE	ORIG	CHKD	REVD	APPR	REV	STS	REASON FOR ISSUE

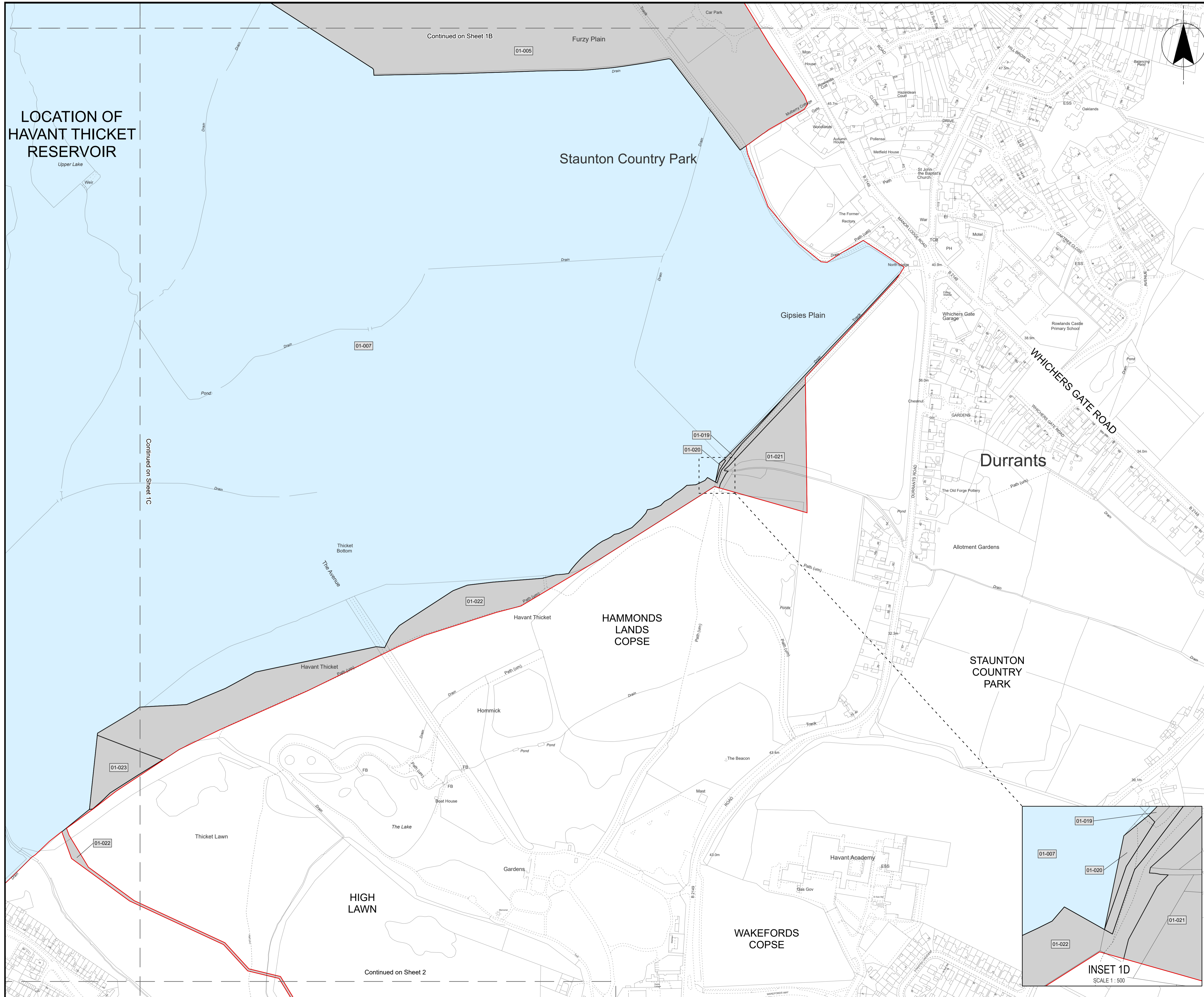
SOUTHERN WATER LIMITED 2026. THE CONCEPTS AND INFORMATION CONTAINED IN THIS DOCUMENT ARE THE COPYRIGHT OF SOUTHERN WATER LIMITED. USE OR COPYING OF THE DOCUMENT IN WHOLE OR IN PART WITHOUT THE WRITTEN PERMISSION OF SOUTHERN WATER LIMITED CONSTITUTES AN INFRINGEMENT OF COPYRIGHT. SOUTHERN WATER LIMITED DOES NOT WARRANT THAT THIS DOCUMENT IS DEFINITIVE NOR FREE OF ERROR AND DOES NOT ACCEPT LIABILITY FOR ANY LOSS CAUSED OR ARISING FROM RELIANCE UPON INFORMATION PROVIDED HEREIN.

Southern House
Yeoman Road
Worthing
West Sussex
BN13 3NX
telephone (01903) 264444
fax (01903) 691435

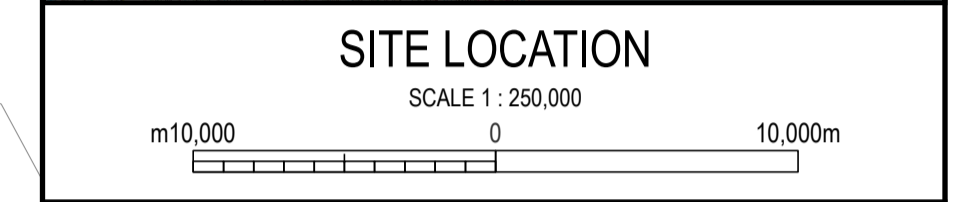
PROJECT TITLE
HAMPSHIRE WATER TRANSFER AND WATER RECYCLING PROJECT

DRAWING TITLE
**LAND PLANS
HAVANT THICKET RESERVOIR SHEET 1C
APFP REGULATION 5(2)(i)**

SITE LIMIT MNEMONIC	SITE LIMIT NO.	MASTER SIZE
PRN	SCALE	STATUS
DM DRAWING NO.	REVISION	
	23008223_PLN_LAND_01C	01



LOCATION OF
HAVANT THICKET
RESERVOIR



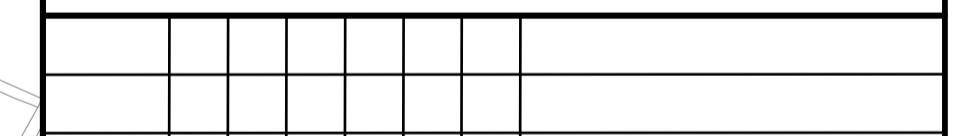
SITE LOCATION
SCALE 1 : 250,000

NOTES
1. COORDINATE SYSTEM: BRITISH NATIONAL GRID, PROJECTION: TRANSVERSE MERCATOR, DATUM: OSGB 1936

REFERENCES
710166-SWS-XX-XX-DR-Z-08134 SOUTHERN WATER WORKS PLAN
APPLICATION DOCUMENT NO: (WA010002)

LEGEND

- ORDER LIMITS
- SHEET EXTENTS
- LAND PLOTS
- NEW RIGHTS (INCLUDING RESTRICTIONS) TO BE COMPULSORILY ACQUIRED AND TEMPORARY USE OF LAND AND IN RELATION WHICH IT IS PROPOSED TO SUSPEND OR EXTINGUISH EASEMENTS, SERVITUDES AND OTHER PRIVATE RIGHTS
- LAND OVER WHICH NO COMPULSORY ACQUISITION OR TEMPORARY USE POWERS ARE BEING SOUGHT



18/05/26	---	---	---	---	01	S0	Initial Status
----------	-----	-----	-----	-----	----	----	----------------

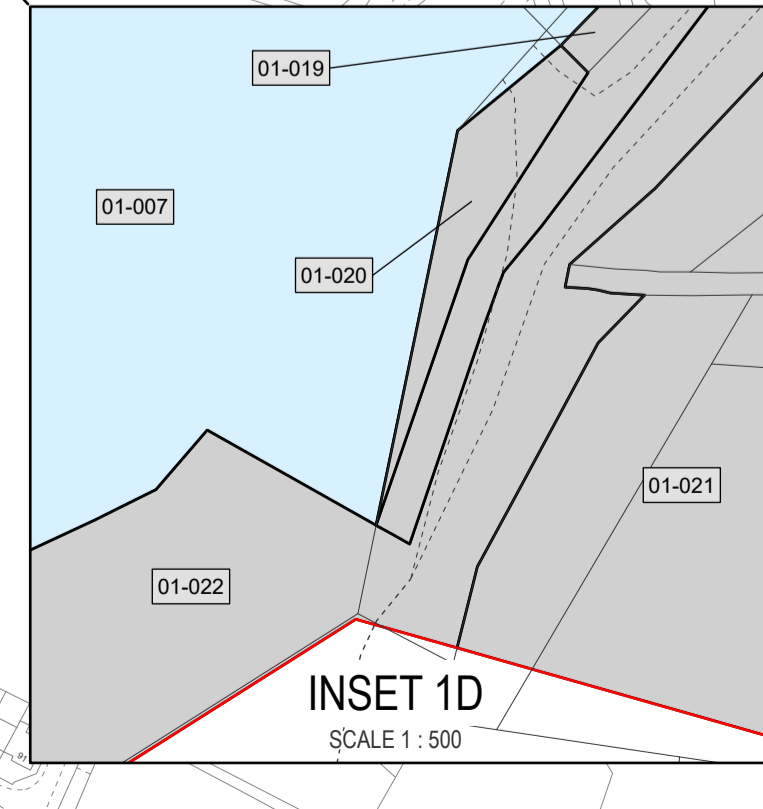
DATE ORIG CHKD REVD APPR REV STS REASON FOR ISSUE

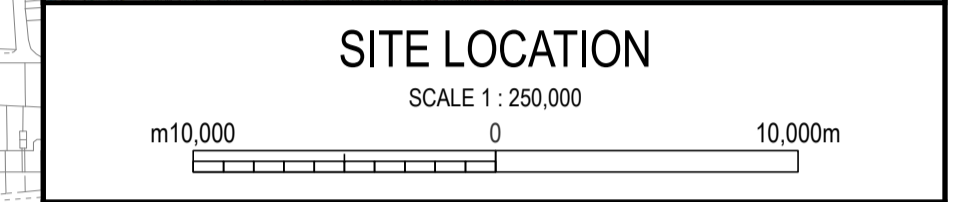
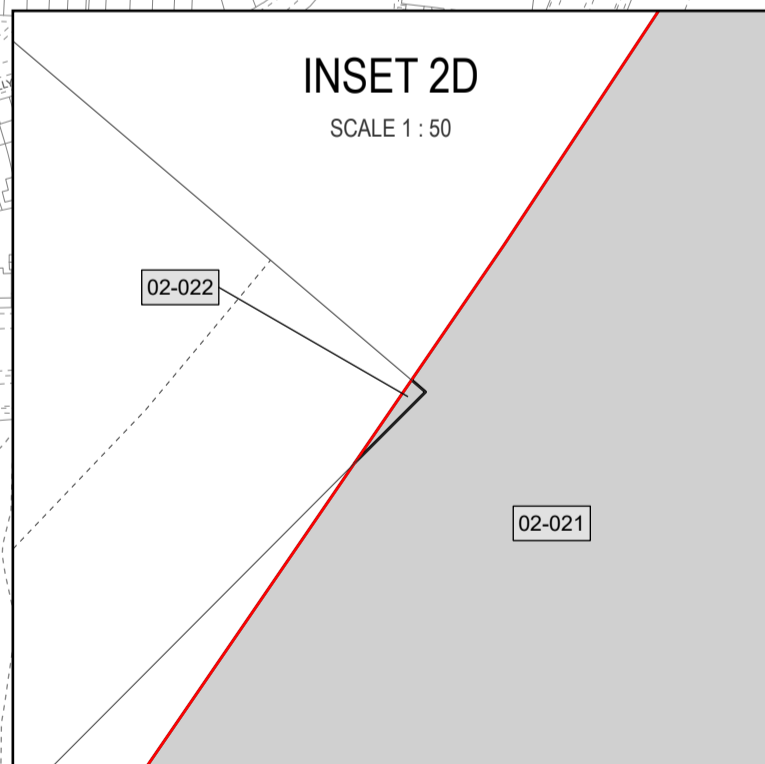
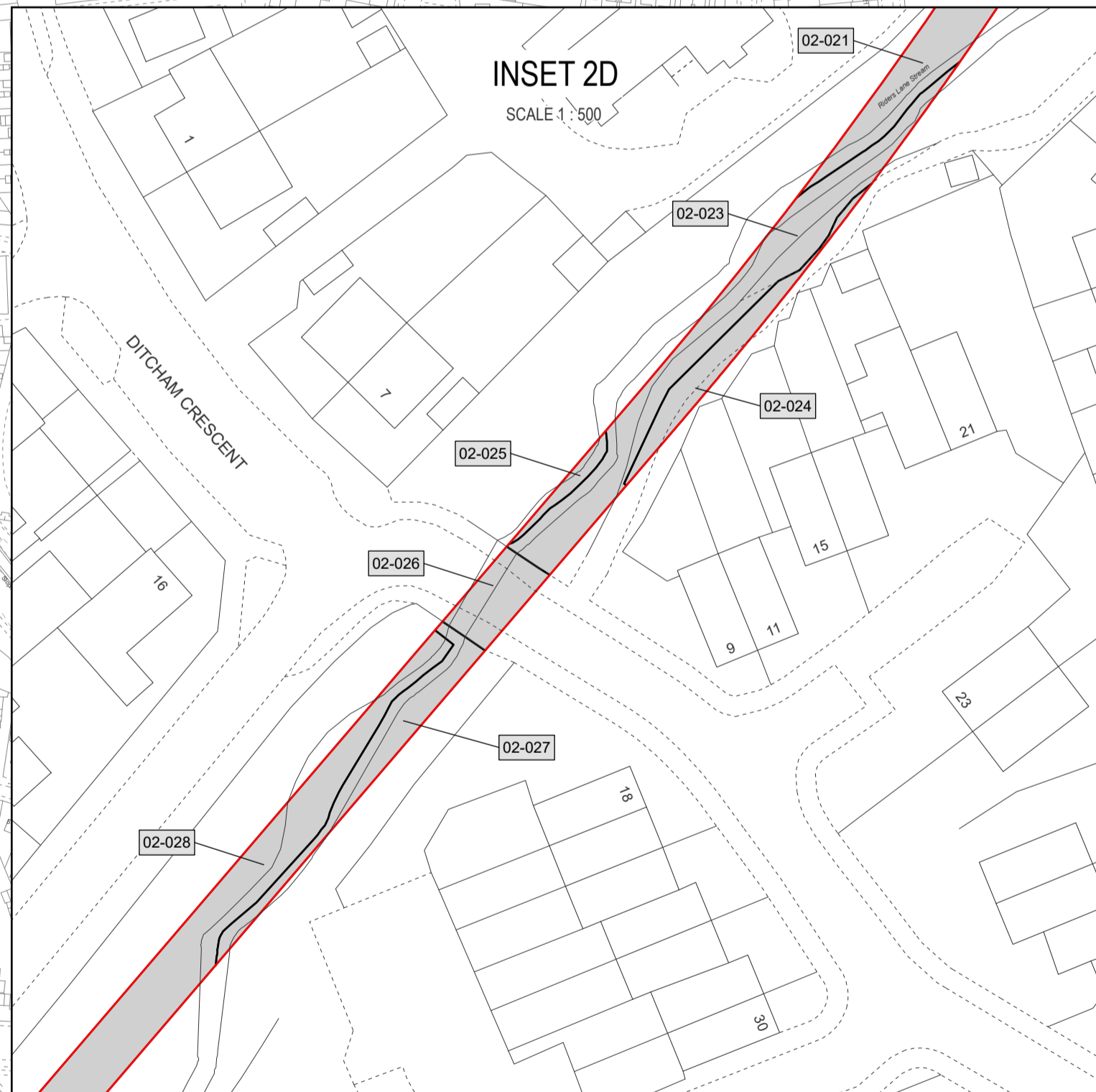
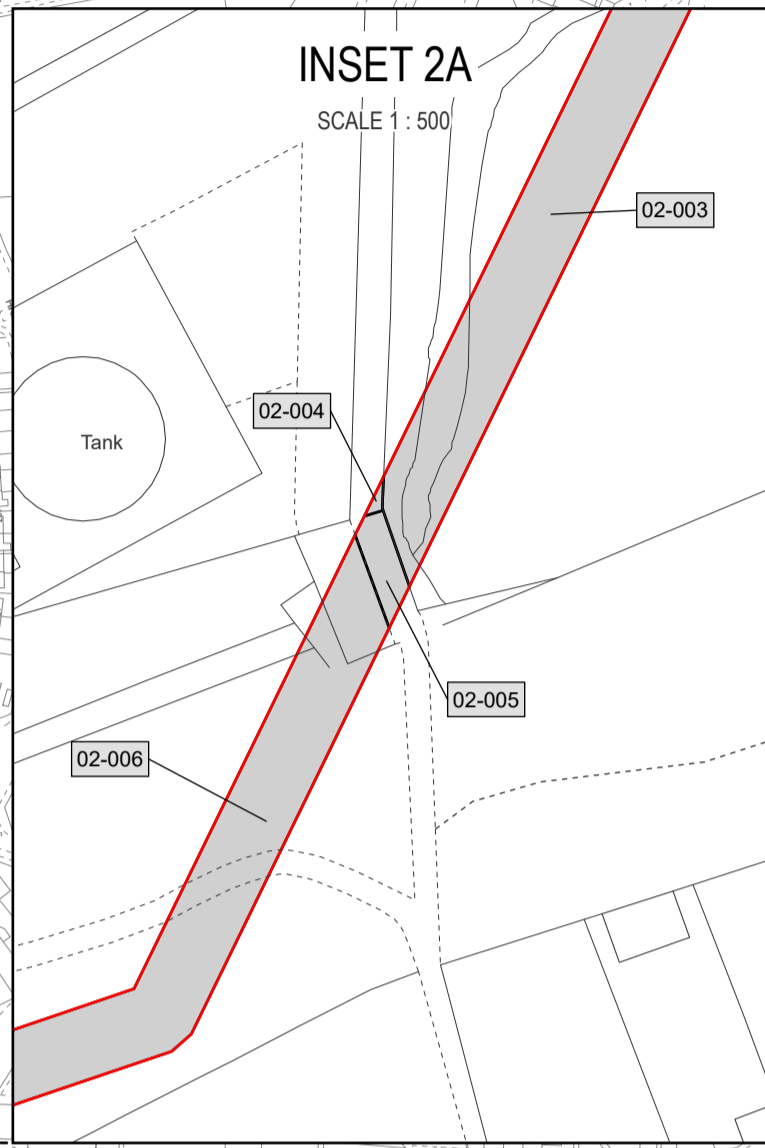
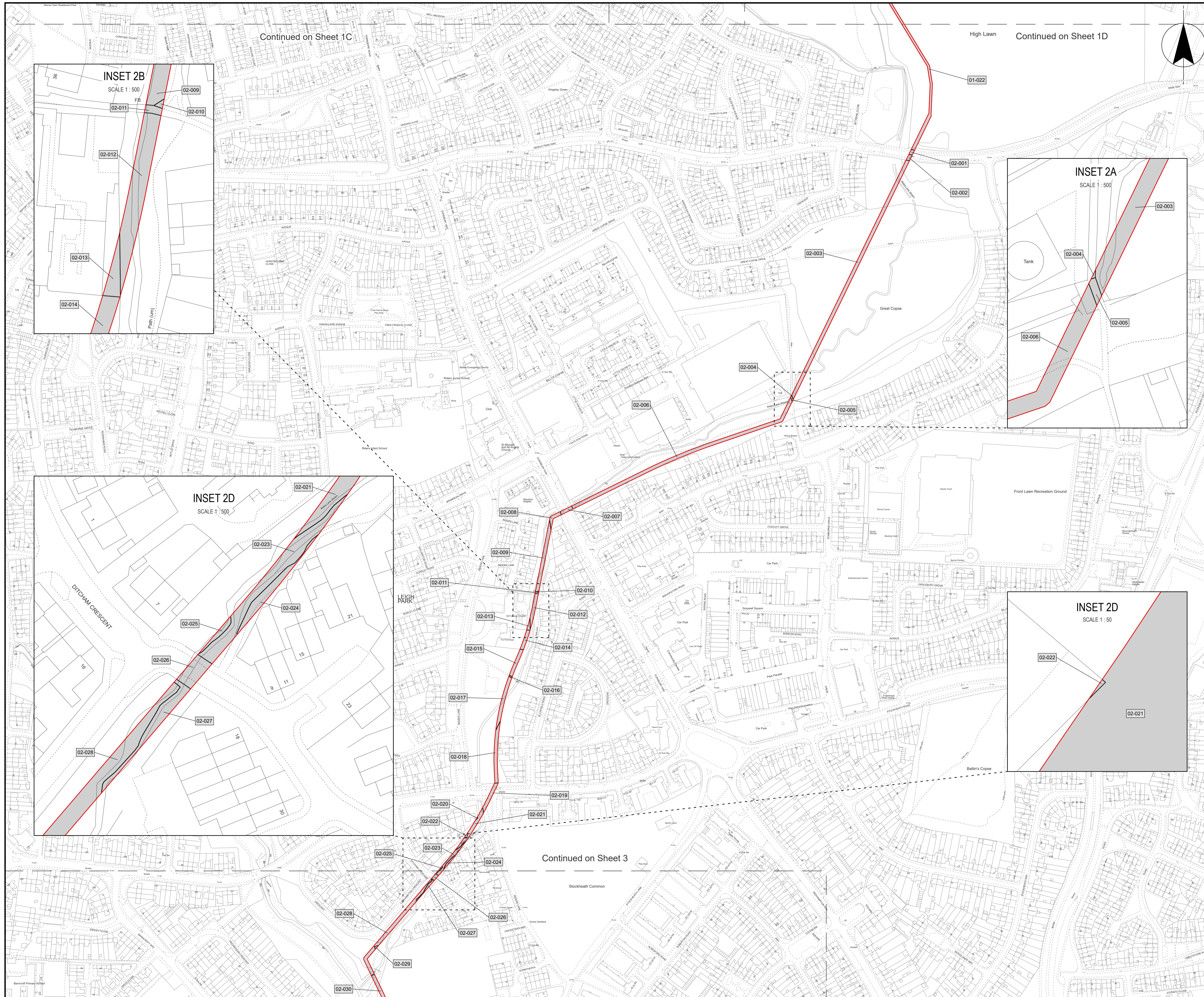
SOUTHERN WATER LIMITED 2026. THE CONCEPTS AND INFORMATION CONTAINED IN THIS DOCUMENT ARE THE COPYRIGHT OF SOUTHERN WATER LIMITED. USE OR COPYING OF THIS DOCUMENT IN WHOLE OR IN PART WITHOUT THE WRITTEN PERMISSION OF SOUTHERN WATER LIMITED CONSTITUTES AN INFRINGEMENT OF COPYRIGHT. SOUTHERN WATER LIMITED DOES NOT WARRANT THAT THIS DOCUMENT IS DEFINITIVE NOR FREE OF ERROR AND DOES NOT ACCEPT LIABILITY FOR ANY LOSS CAUSED OR ARISING FROM RELIANCE UPON INFORMATION PROVIDED HEREIN.

PROJECT TITLE
HAMPSHIRE WATER TRANSFER AND
WATER RECYCLING PROJECT

DRAWING TITLE
LAND PLANS
HAVANT THICKET RESERVOIR SHEET 1D
APFP REGULATION 5(2)(i)

SITE LIMIT MNEMONIC	SITE LIMIT NO.	MASTER SIZE
PRN 710166	SCALE 1:2500	A1
DM DRAWING NO. 23008223_PLN_LAND_01D	STATUS S0	REVISION 01



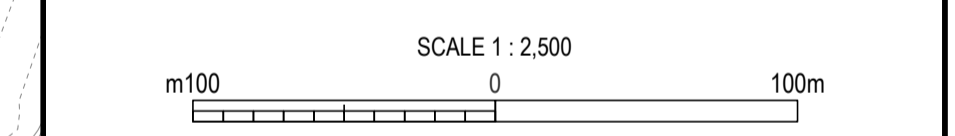


NOTES
1. COORDINATE SYSTEM: BRITISH NATIONAL GRID, PROJECTION: TRANSVERSE MERCATOR, DATUM: OSGB 1936

REFERENCES
710166-SWS-XX-XX-DR-Z-08102 SOUTHERN WATER WORKS PLAN
APPLICATION DOCUMENT NO: (WA010002)

LEGEND

- ORDER LIMITS
- SHEET EXTENTS
- LAND PLOTS
- LAND OVER WHICH NO COMPULSORY ACQUISITION OR TEMPORARY USE POWERS ARE BEING SOUGHT



18/05/26	---	---	---	---	01	S0	Initial Status
DATE	ORIG	CHKD	REVD	APPR	REV	STS	REASON FOR ISSUE

SOUTHERN WATER LIMITED 2026. THE CONCEPTS AND INFORMATION CONTAINED IN THIS DOCUMENT ARE THE COPYRIGHT OF SOUTHERN WATER LIMITED. USE OR COPYING OF THE DOCUMENT IN WHOLE OR IN PART WITHOUT THE WRITTEN PERMISSION OF SOUTHERN WATER LIMITED CONSTITUTES AN INFRINGEMENT OF COPYRIGHT. SOUTHERN WATER LIMITED DOES NOT WARRANT THAT THIS DOCUMENT IS DEFINITIVE NOR FREE OF ERROR AND DOES NOT ACCEPT LIABILITY FOR ANY LOSS CAUSED OR ARISING FROM RELIANCE UPON INFORMATION PROVIDED HEREIN.

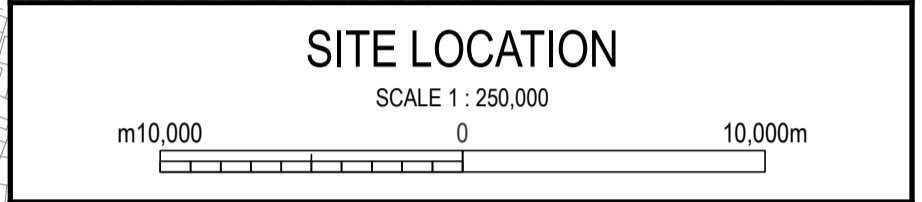
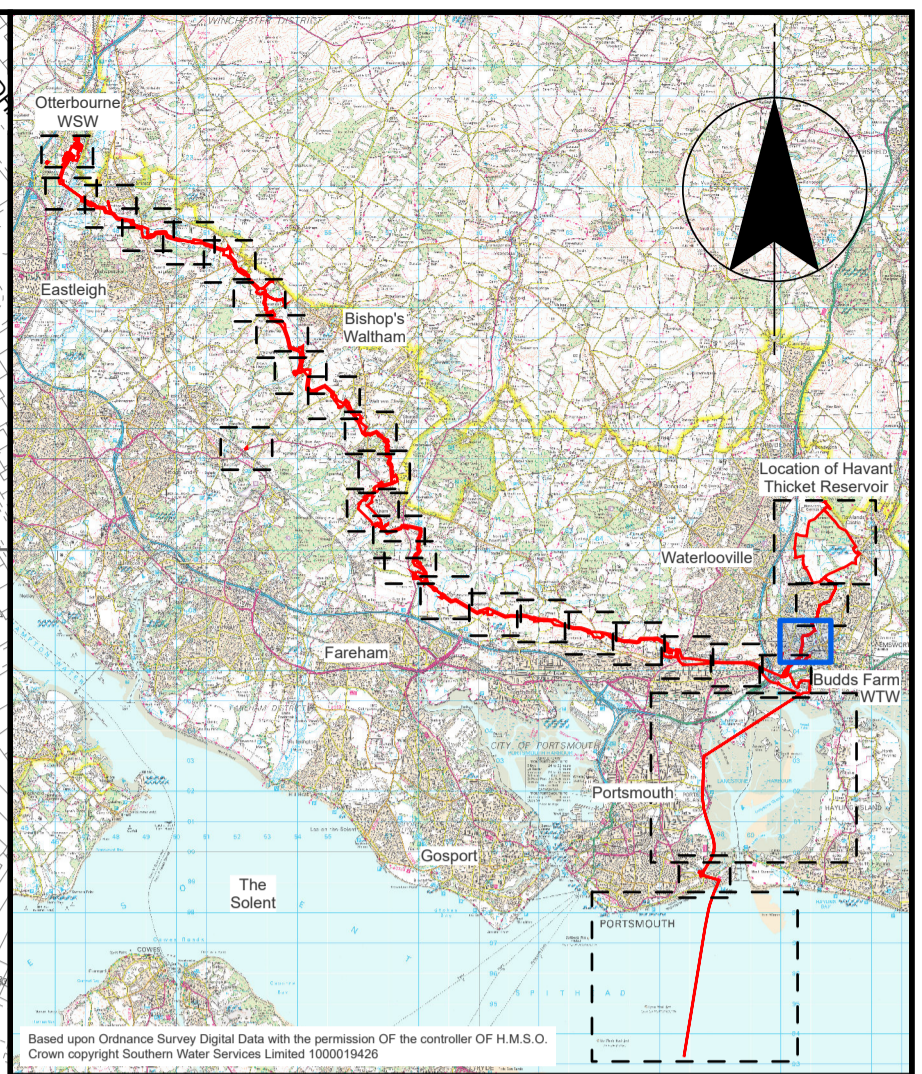
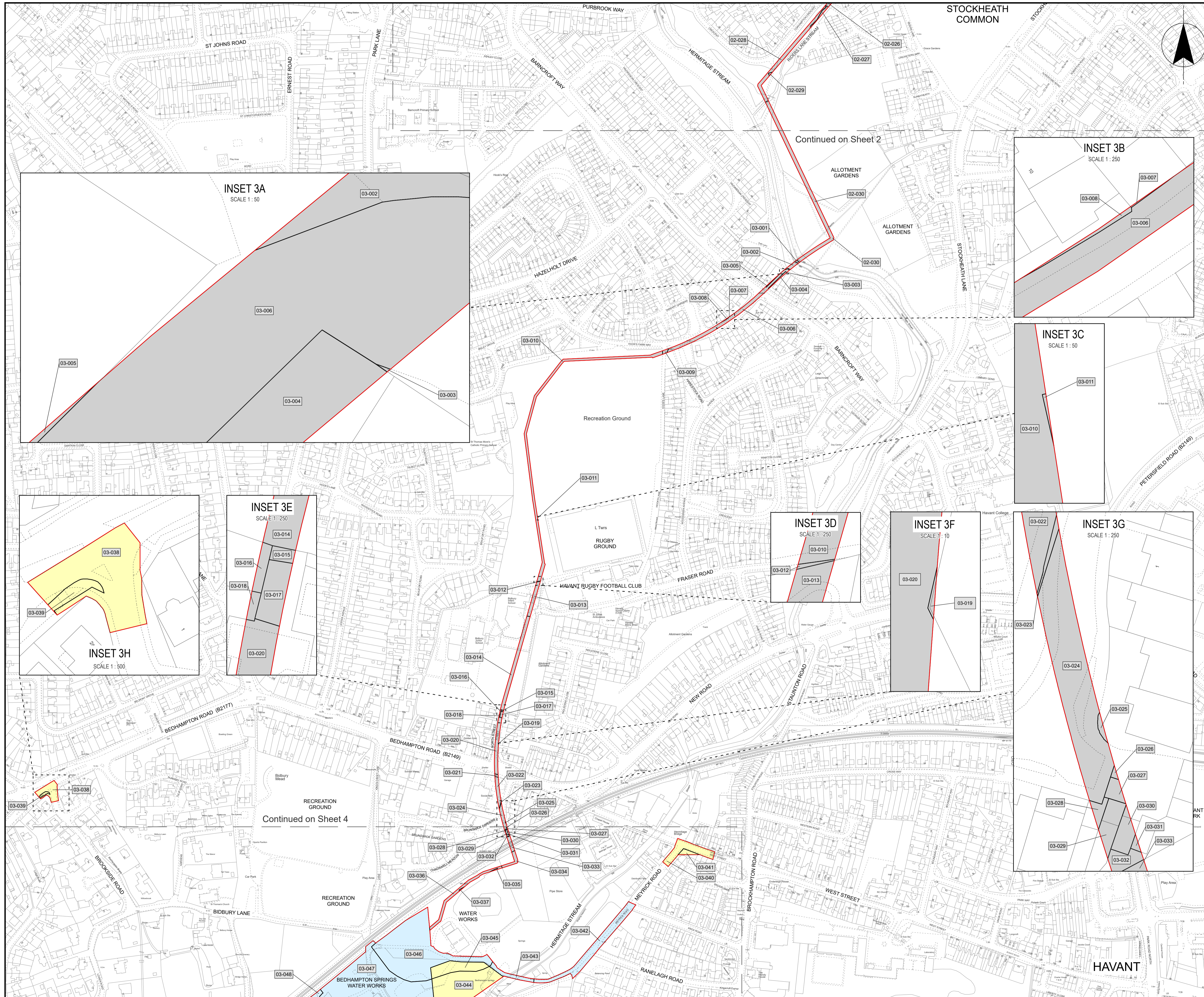
Water for Life from Southern Water

Southern House
Yeoman Road
Worthing
West Sussex
BN13 3NX
telephone (01903) 264444
fax (01903) 691435

PROJECT TITLE
HAMPSHIRE WATER TRANSFER AND WATER RECYCLING PROJECT

DRAWING TITLE
LAND PLANS
SHEET 2 of 30
APFP REGULATION 5(2)(i)

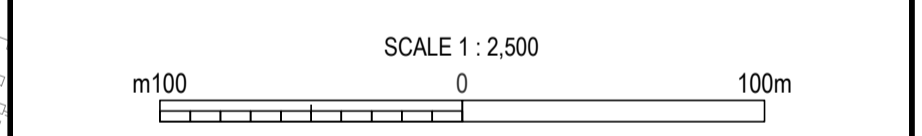
SITE LIMIT MNEMONIC	SITE LIMIT NO.	MASTER SIZE
PRN 710166	SCALE 1:2500	STATUS S0
DM DRAWING NO. 23008223_PLN_LAND_02	REVISION	01



NOTES
 1. COORDINATE SYSTEM: BRITISH NATIONAL GRID, PROJECTION: TRANSVERSE MERCATOR, DATUM: OSGB 1936

REFERENCES
 710166-SWS-XX-XX-DR-Z-08103 SOUTHERN WATER WORKS PLAN
 APPLICATION DOCUMENT NO: (WA010002)

- LEGEND**
- ORDER LIMITS
 - SHEET EXTENTS
 - LAND PLOTS
 - NEW RIGHTS (INCLUDING RESTRICTIONS) TO BE COMPULSORILY ACQUIRED AND TEMPORARY USE OF LAND AND IN RELATION WHICH IT IS PROPOSED TO SUSPEND OR EXTINGUISH EASEMENTS, SERVITUDES AND OTHER PRIVATE RIGHTS
 - FREEHOLD TO BE COMPULSORILY ACQUIRED AND TEMPORARY USE OF LAND AND IN RELATION TO WHICH IT IS PROPOSED TO EXTINGUISH EASEMENTS, SERVITUDES AND OTHER PRIVATE RIGHTS
 - TEMPORARY USE OF LAND AND IN RELATION TO WHICH IT IS PROPOSED TO TEMPORARILY SUSPEND EASEMENTS, SERVITUDES AND OTHER PRIVATE RIGHTS
 - LAND OVER WHICH NO COMPULSORY ACQUISITION OR TEMPORARY USE POWERS ARE BEING SOUGHT



DATE	ORIG	CHKD	REVD	APPR	REV	STS	REASON FOR ISSUE
18/05/26					01	S0	Initial Status

SOUTHERN WATER LIMITED 2026. THE CONCEPTS AND INFORMATION CONTAINED IN THIS DOCUMENT ARE THE COPYRIGHT OF SOUTHERN WATER LIMITED. USE OR COPYING OF THIS DOCUMENT IN WHOLE OR IN PART WITHOUT THE WRITTEN PERMISSION OF SOUTHERN WATER LIMITED CONSTITUTES AN INFRINGEMENT OF COPYRIGHT. SOUTHERN WATER LIMITED DOES NOT WARRANT THAT THIS DOCUMENT IS DEFINITIVE NOR FREE OF ERROR AND DOES NOT ACCEPT LIABILITY FOR ANY LOSS CAUSED OR ARISING FROM RELIANCE UPON INFORMATION PROVIDED HEREIN.

Southern House
 Yeoman Road
 Worthing
 West Sussex
 BN13 3NX
 telephone (01903) 264444
 fax (01903) 691435

PROJECT TITLE
HAMPSHIRE WATER TRANSFER AND WATER RECYCLING PROJECT

DRAWING TITLE
**LAND PLANS
 SHEET 3 of 30
 APPF REGULATION 5(2)(i)**

SITE UNIT MEMORIC	SITE UNIT NO.	MASTER SIZE
PRN 710166	SCALE 1:2500	A1
DM DRAWING NO. 23008223_PLN_LAND_03	STATUS S0	REVISION 01